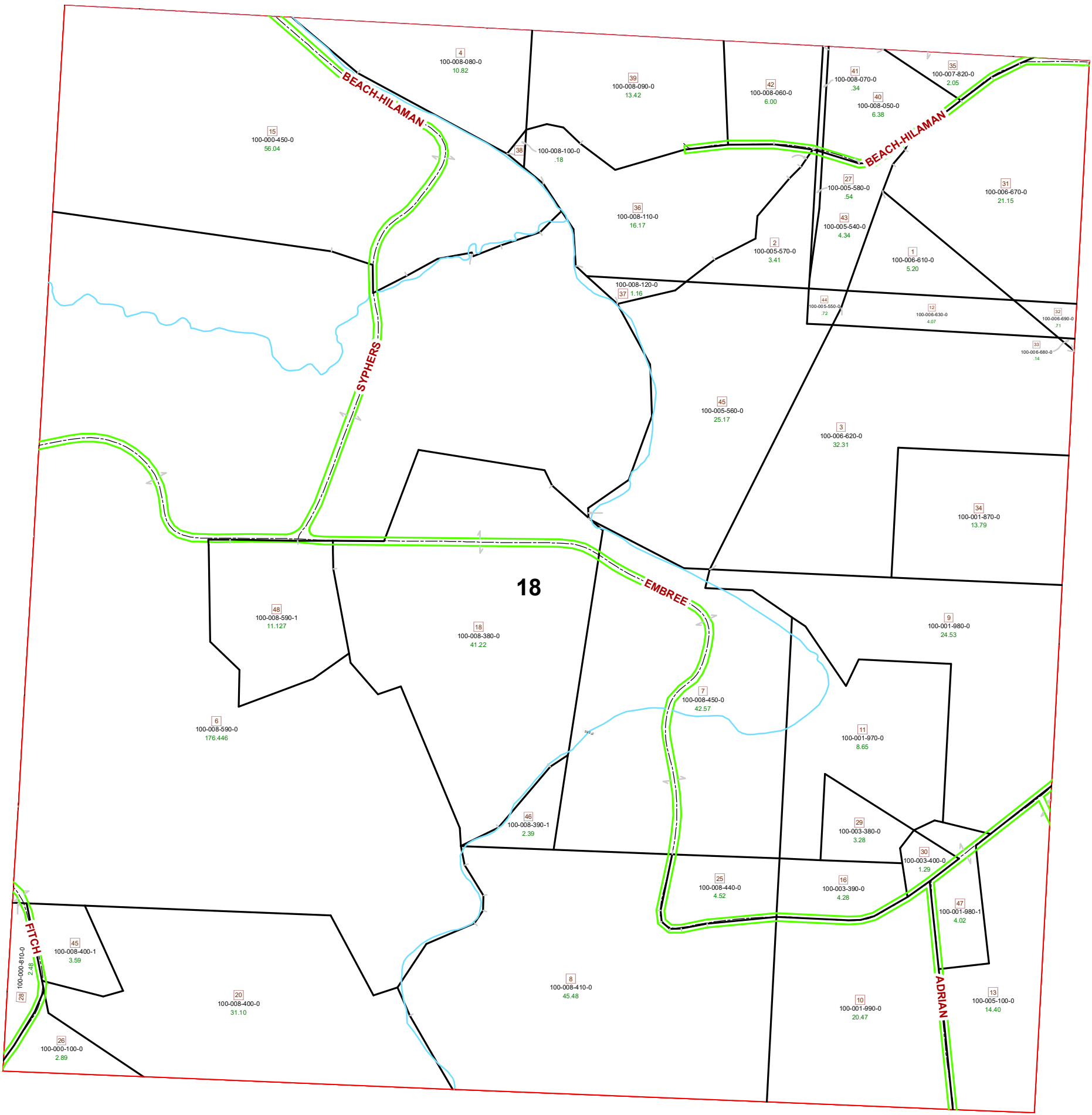



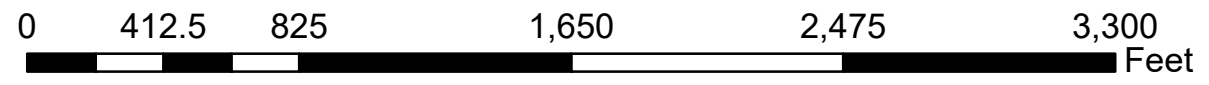
MARION TOWNSHIP SECTION 18 R12 TWP 8 MORGAN COUNTY, OH



PIN	Owner	VOL	PAGE	LegalDescr	Acres
100-007-820-0	GAGE CHRISTOPHER DEVIN	OR232	3739	R12 T08 S18 SD 35	2.05
100-008-400-0	GOSHEN RUN FARMS LLC	OR225	2453	R12 T08 S18 SD 20	31.108
100-008-380-0	GOSHEN RUN FARMS LLC	OR225	2453	R12 T08 S18 SD 18	41.223
100-008-590-0	GOSHEN RUN FARMS LLC	OR220	754	R12 T08 S18 SD 6	187.573
100-003-390-0	HORNER LARRY & CYNTHIA	D.V 147	55	R12 T08 S18 SD 16	4.28
100-003-400-0	HORNER LARRY & CYNTHIA	OR168	206	R12 T08 S18 SD 30	1.29
100-003-380-0	HORNER LARRY & CYNTHIA	D.V 147	55	R12 T08 S18 SD 29	3.28
100-001-980-1	HORNER LARRY M & CYNTHIA ANN	OR168	206	R12 T08 S18 SD 47	4.02
100-008-400-1	HUCK WILLIAM R & KAREN E	OR208	1826	R12 T08 S18 SD 45	3.595
100-000-450-0	MCELROY IRREVOCABLE FAMILY TRUST DESAREE D	OR231	1877	R12 T08 S18 SD 15	56.049
100-000-100-0	MILLER HENRY L & POLLY D	OR68	480	R12 T08 S18 SD 26	2.89
100-000-810-0	MILLER HENRY L & POLLY D & PAUL & EDIE BROWN	OR206	526	R12 T08 S18 SD 28	2.48
100-005-560-0	MILLER RANDAL H	OR160	632	R12 T08 S18 SD 45	25.17
100-005-570-0	MILLER RANDAL H	OR160	632	R12 T08 S18 SD 2	3.41
100-005-550-0	MILLER RANDALL H	OR160	632	R12 T08 S18 SD 44	0.72
100-005-580-0	MILLER RANDALL H	OR160	632	R12 T08 S18 SD 27	0.54
100-005-540-0	MILLER RANDALL H	OR160	632	R12 T08 S18 SD 43	4.34
100-001-870-0	MURRAY JANET	OR226	2081	R12 T08 S18 SD 34	13.79
100-006-680-0	PIDCOCK ROGER E	OR209	1647	R12 T08 S18 SD 33	0.14
100-006-690-0	PIDCOCK ROGER E	OR209	1647	R12 T08 S18 SD 32	0.71
100-006-670-0	PIDCOCK ROGER E	OR209	1647	R12 T08 S18 SD 31	21.15
100-001-990-0	SCHANKEN THOMAS	OR152	334	R12 T08 S18 SD 10	20.47
100-001-970-0	SCHANKEN THOMAS	OR152	334	R12 T08 S18 SD 11	8.65
100-001-980-0	SCHANKEN THOMAS	OR152	334	R12 T08 S18 SD 9	24.53
100-006-620-0	SCHANKEN THOMAS S	OR161	489	R12 T08 S18 SD 3	32.31
100-006-630-0	SCHANKEN THOMAS S	OR161	489	R12 T08 S18 SD 12	4.07
100-006-610-0	SCHANKEN THOMAS S	OR161	489	R12 T08 S18 SD 1	5.2
100-005-100-0	SHAW CHRISTOPHER A & GINAH L	OR228	2054	R12 T08 S18 SD 13	14.4
100-008-120-0	SHRIVER DIANNA F	OR232	4535	R12 T08 S18 SD 37	1.16
100-008-100-0	SHRIVER DIANNA F	OR232	4535	R12 T08 S18 SD 38	0.18
100-008-110-0	SHRIVER DIANNA F	OR232	4535	R12 T08 S18 SD 36	16.17
100-008-050-0	STEELE DOLLY JEAN	D.V 158	564	R12 T08 S18 SD 40	6.38
100-008-070-0	STEELE DOLLY JEAN	D.V 158	564	R12 T08 S18 SD 41	0.34
100-008-060-0	STEELE DOLLY JEAN	D.V 158	564	R12 T08 S18 SD 42	6
100-008-090-0	STEELE DOLLY JEAN	D.V 158	131	R12 T08 S18 SD 39	13.42
100-008-080-0	STEELE DOLLY JEAN	D.V 158	131	R12 T08 S18 SD 4	10.82
100-008-440-0	STRODE MICHAEL L & AMY J	OR72	352	R12 T08 S18 SD 25	4.52
100-008-410-0	STRODE MICHAEL L & AMY J	OR72	354	R12 T08 S18 SD 8	45.489
100-008-450-0	STRODE MICHAEL L & AMY J	OR72	352	R12 T08 S18 SD 7	42.57
100-008-390-1	STRODE MICHAEL L & AMY JO	OR127	536	R12 T08 S18 SD 46	2.396
100-008-590-1	STRODE NOAH M & KARA E	OR226	325	R12 T08 S18 SD 48	11.127



Boundaries	
----- Hidden	--- ROW
--- Hydro	--- Section
--- Roads	--- Lot
--- County	--- Township
--- Parcel	--- Parcels



Source: Morgan County Engineer's Office
 Author: Marcia Wolfe
 Date: 7/10/2020



Disclaimer: The information that these maps contains is for reference purposes only. Please bring any errors to the attention of the Engineer's Office staff.
 Thank you